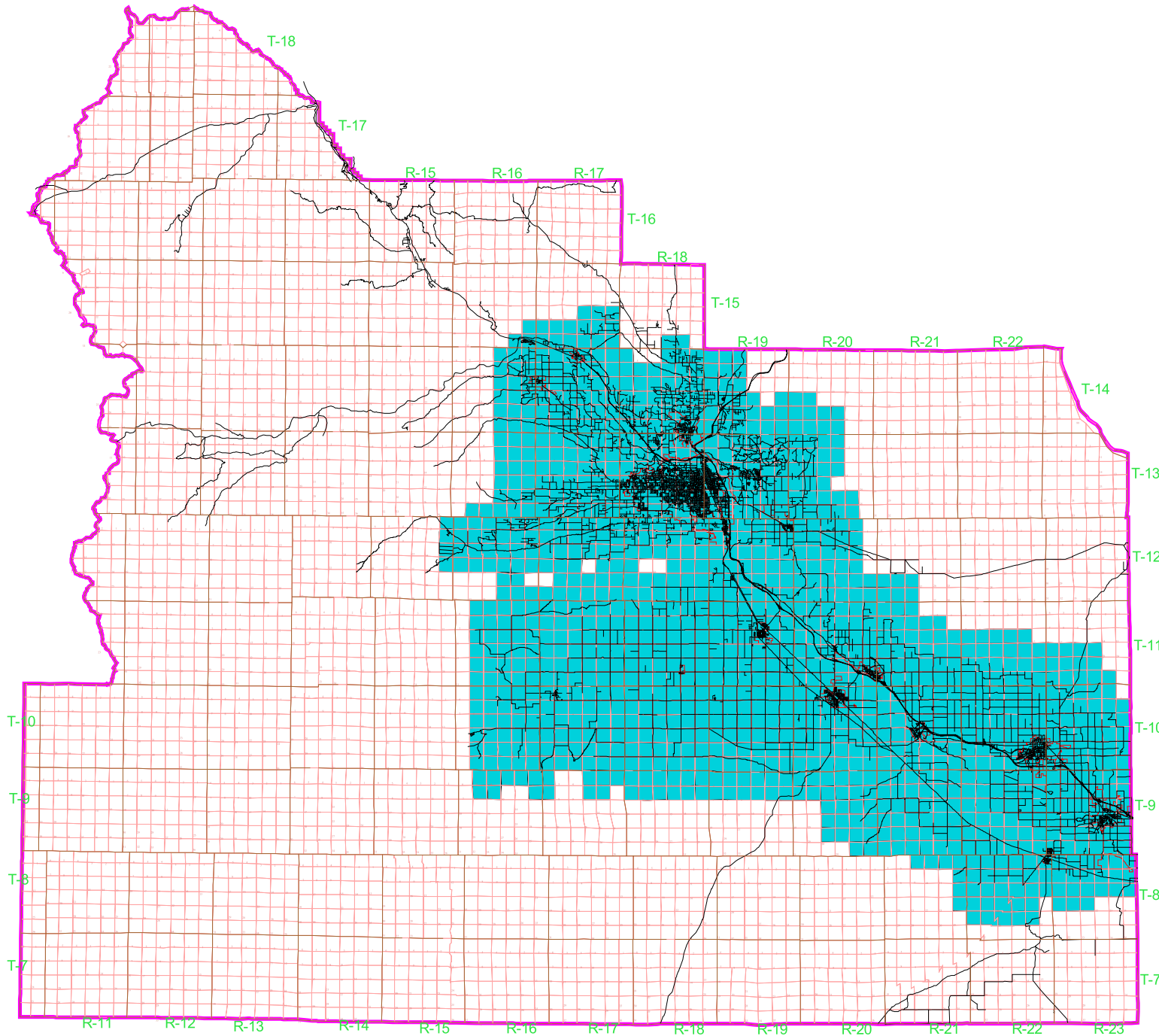







2002 Photography Extent



-  All Roads
-  Sections
-  Cities
-  County Line
-  2002photos.shp

0 2 4 6 8 10 12 14 Miles



1"= 10.3 miles



Copyright (C) 2005 Yakima County
 This map was derived from several databases. The County cannot accept responsibility for any errors. Therefore, there are no warranties for this product.